







Condition of Tansley Footpath Signs - 18th January 2010 (Last updated 10/7/2011) - Survey by Chris Knightley for Pride in Tansley

Location	Photo	Type	Condition	Comments	Action	Status	DCC Resp.
1 Gold Hill alley by Tresco		None	Absent	Sign or arrow attached to wall desirable to avoid confusion	Install arrow on wall	To be done	Phil Berry
2 Gold Hill entrance to path across field belonging to Jackhill Farm		Wood	OK		None		NA
3 Green Lane start of path to Mooredge		Wood	OK	Old metal sign is damaged and should be removed	None		NA
4 Oaksedge Lane vehicular track starting the path to The Ballans. Between Brook Cottage and Woddbine Cottage. FP 13.		Metal finger	Post and finger sign are scruffy - Need repainting	Repainted by DCC 7/2011. Thanks.	None.	Nearly completed	Dianna Clarke
5 Junction of track and path to The Ballans. FP 13.		None	Absent	Sign/arrows desirable to avoid confusion	Install arrow on wall/post	To be done	Phil Berry
6 Lumsdale Road path to The Ballans		Wood	OK		None		NA
7 Oaksedge Lane path at junction with Foxholes Lane		Metal finger	Excellent	Appears to have been renewed recently	None		NA

8 The Knoll path (near Holmesfield Close) to the ponds		Metal post	Post and finger sign are scruffy - Need repainting	Repainted by DCC 7/2011. Thanks.	None.	Completed	Dianna Clarke
9 Junction of 2 paths by Scout Hut beside brook near Scholes Mill		None	Absent	Waymark arrows now installed. Labelled signs would have been better to avoid confusion	Install signpost	Done	Phil Berry
10 Old Coach Road path by Wardmans		Wood	OK	2-way jct. arrows. Labels desirable to	None		NA
11 Old Coach Road path by Ladygown Cottage following field edge		Wood	OK		None		NA
12 Church Street adj. rear of Tawney Close		None	Absent	Sign/arrows needed to avoid confusion	Install signpost	Signpost now erected.	Dianna Clarke
13 Church St. adj. rear of Tawney Close jct. of paths to Tinkers Br. & Old Coach Rd		Metal arrow	Incomplete	2 way junction. No arrow for straight-on path. Style is now missing.	Install arrow on post	To be done	Phil Berry
14 Thatchers Lane path to top of Starth Lane		Wood	OK		None		NA

15 Top of Starth Lane path to Thatchers Lane		None	Absent	Sign/arrows desirable to avoid confusion.	Install arrow on wall	Sign post now erected.	Dianna Clarke
16 Top of Starth Lane path across field to The Cunnery		None	Absent	Sign/arrows needed to avoid confusion	Install arrow on wall	To be done	
17 Alders Lane vehicular path towards Daisy Bank		Wood	OK		None		NA
18 Path at end of track off Alders Lane to Daisy Bank		Wood	OK		None		NA
19 Nottingham Road path to Daisy Bank		Wood	OK		None		NA
20 Nottingham Road path to Tinkers Bridge		Wood	OK		None		NA
21 Intersection of paths above Daisy Bank		Wood	Incomplete	Waymark arrow has been added but finger pointing out path to Daisy Bank Farm and onwards to Alders Lane is still missing from the socket provided (just above the waymark arrow).	New finger needed		Phil Berry